



# The UK

## Countries and Cities

twinkl

# Aim

- I can name and locate the countries and cities of the UK.
- I can use the eight compass points to describe the location of the countries and cities of the UK.

# Success Criteria

- I can locate the countries and cities of the UK.
- I can name and label the capital cities of the countries of the UK.
- I can label key cities in the UK on a map.
- I can use the eight compass points to describe a location on the map.
- I can use a compass direction to find a location on the map.
- I can use the eight compass points to describe a location relative to another place.

# Where is the UK?



Can you spot the UK on each of these maps?



# Where is the UK?



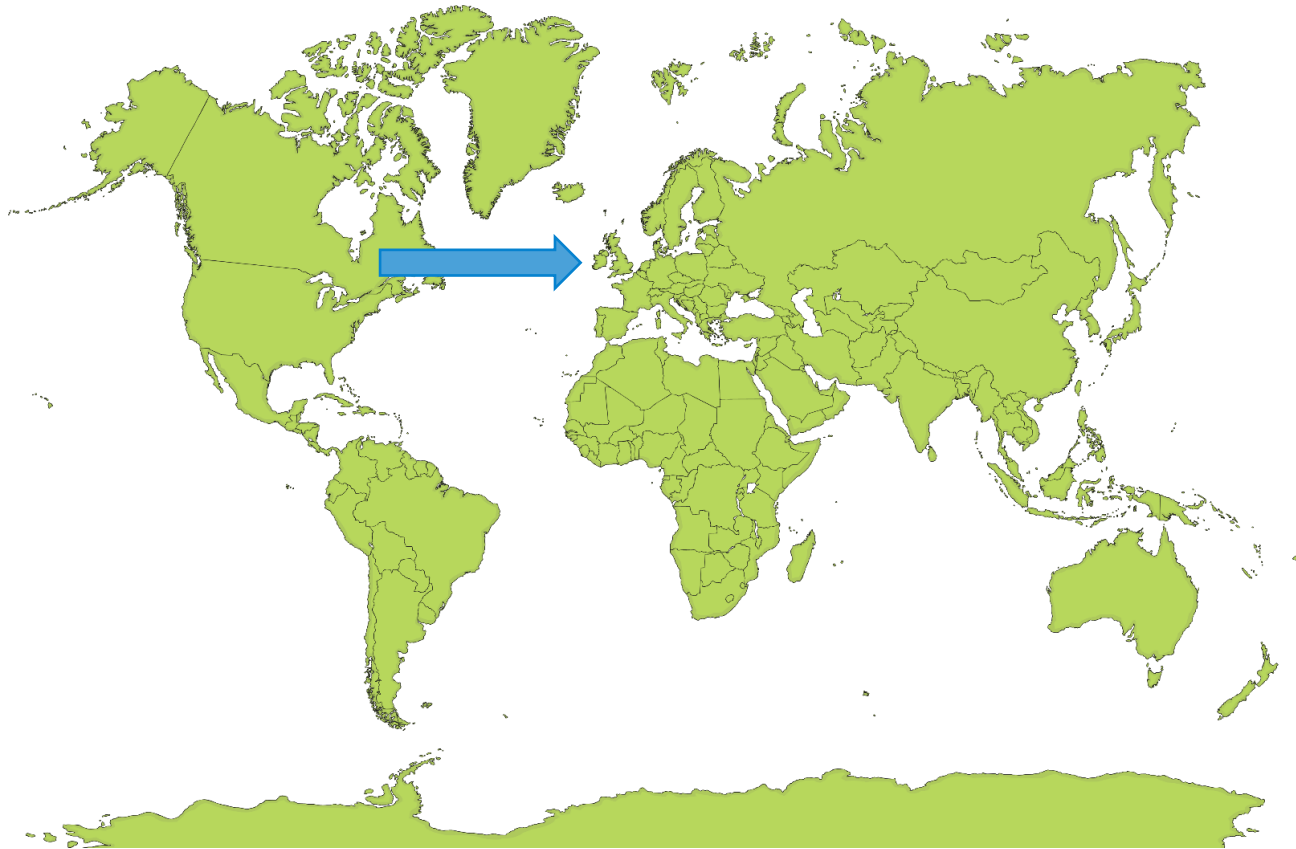
Can you spot the UK on each of these maps?



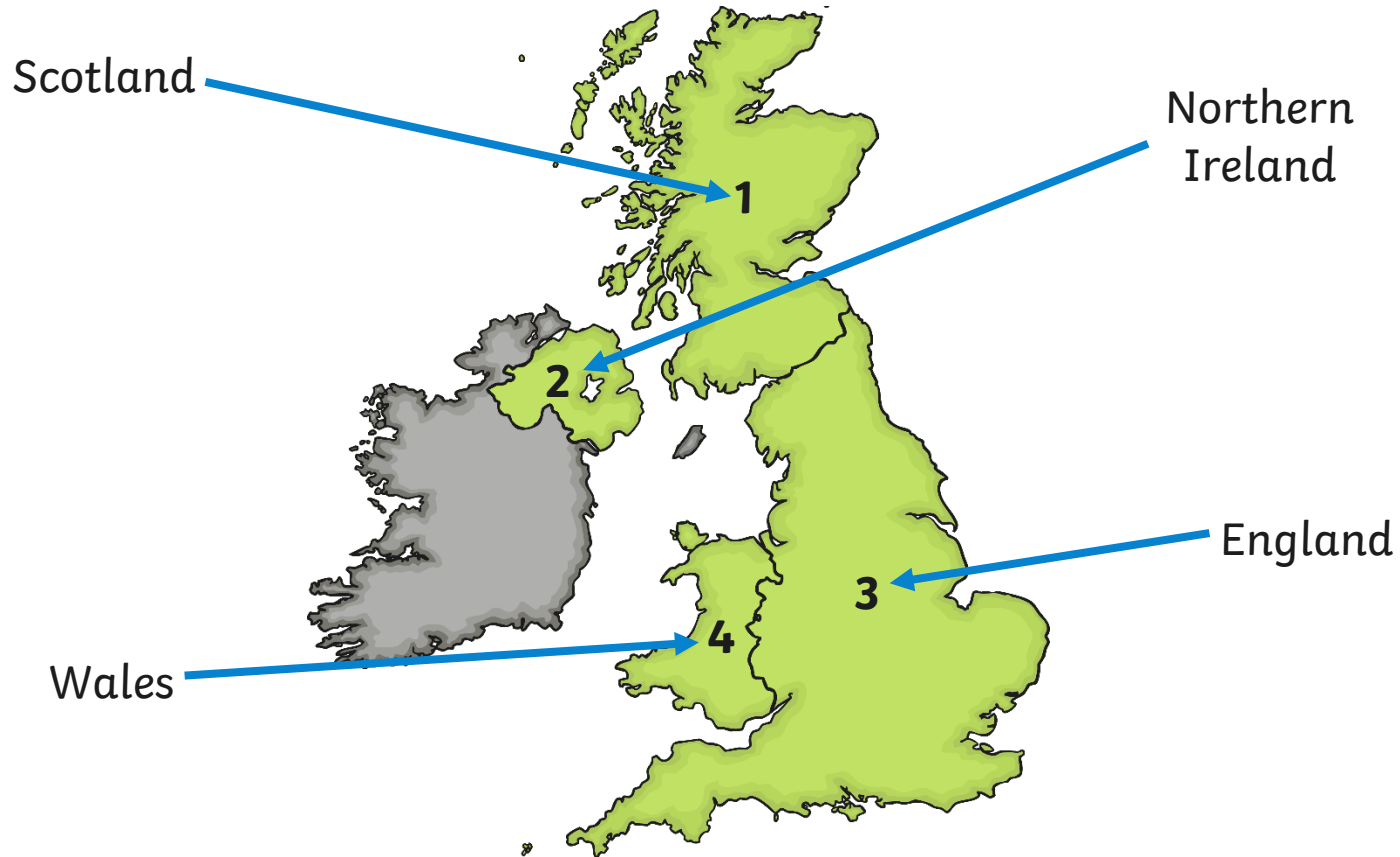
# Where is the UK?



Can you spot the UK on each of these maps?



# Which Countries Make Up the UK?





# Which Countries Make Up the UK?

The UK is short for:

**The United Kingdom of Great Britain and Northern Ireland**

Which countries do you think make up Great Britain?

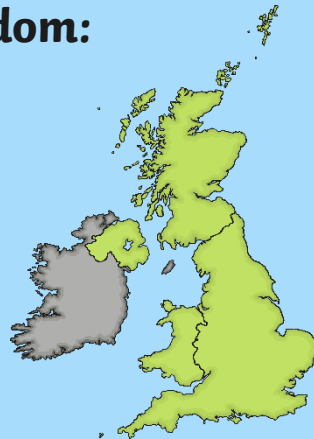
**The United Kingdom:**

England

Scotland

Wales

Northern Ireland

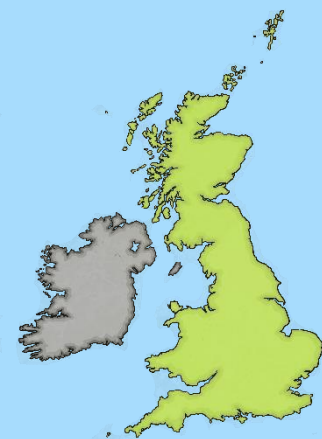


**Great Britain:**

England

Scotland

Wales



# Sorting the Facts



England

Northern  
Ireland

Scotland

Wales





# Sorting the Facts



Can you find the place each city is located on this map?  
Look at a map on the UK in your atlas to help you.

London

Belfast

Edinburgh


Cardiff



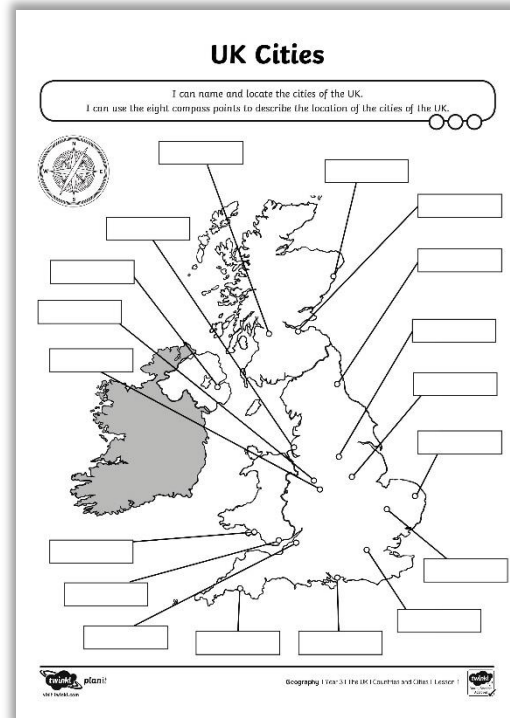
Which city is being shown here?

**Sheffield**

# Cities in the UK




Use your atlases to find out the names of the cities shown on your map.



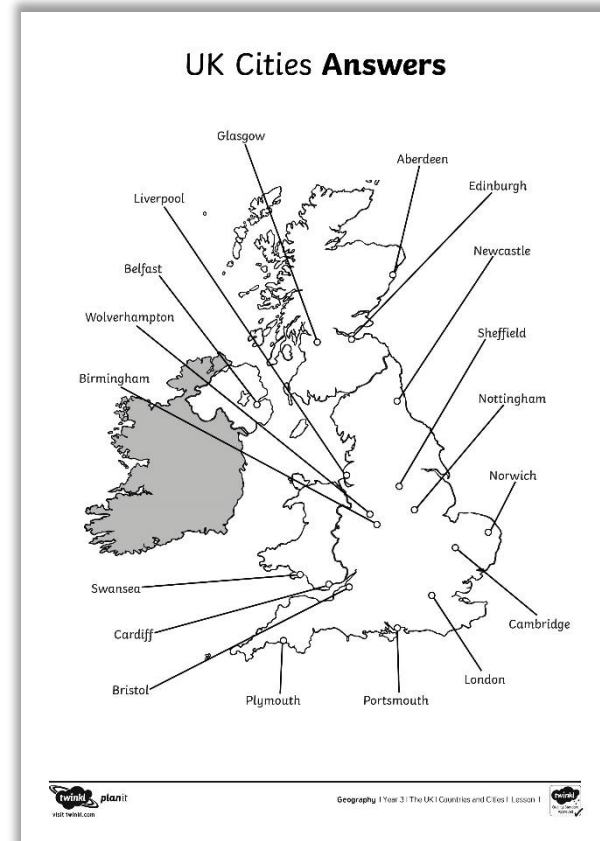
**Extra Challenge:** Can you find the town you live in and label it on the map?


# Where is That?



How could we describe the location of some of the cities?

- ? I travel north from Bristol. Where do I arrive?
- ? Aberdeen is in which direction from Edinburgh?





# Which Way?

Use your UK Cities map to help you describe the position of different places.



## Which Way in the UK?

I can name and locate the cities of the UK.

Which direction would you need to travel in if you made each of these journeys?

From	To	Direction
Belfast	Newcastle	
Sheffield	Portsmouth	
London	Portsmouth	
Edinburgh	Newcastle	
Nottingham	Liverpool	
Cardiff	Sheffield	
Belfast	London	
Nottingham	Bristol	
Norwich	Edinburgh	
Liverpool	Newcastle	

### Word Bank

east                      north

   south-west

   north-west

   south-east                      west

   north-east



## in the UK?

the cities of the UK.

followed these directions?

	To


## e UK?

UK.

se directions?

	To

# Guess Where I Am



Listen to the clues you are given. Can you guess where I am?




# Aim



- I can name and locate the countries and cities of the UK.
- I can use the eight compass points to describe the location of the countries and cities of the UK.

# Success Criteria

- I can locate the countries and cities of the UK.
- I can name and label the capital cities of the countries of the UK.
- I can label key cities in the UK on a map.
- I can use the eight compass points to describe a location on the map.
- I can use a compass direction to find a location on the map.
- I can use the eight compass points to describe a location relative to another place.



twinkl